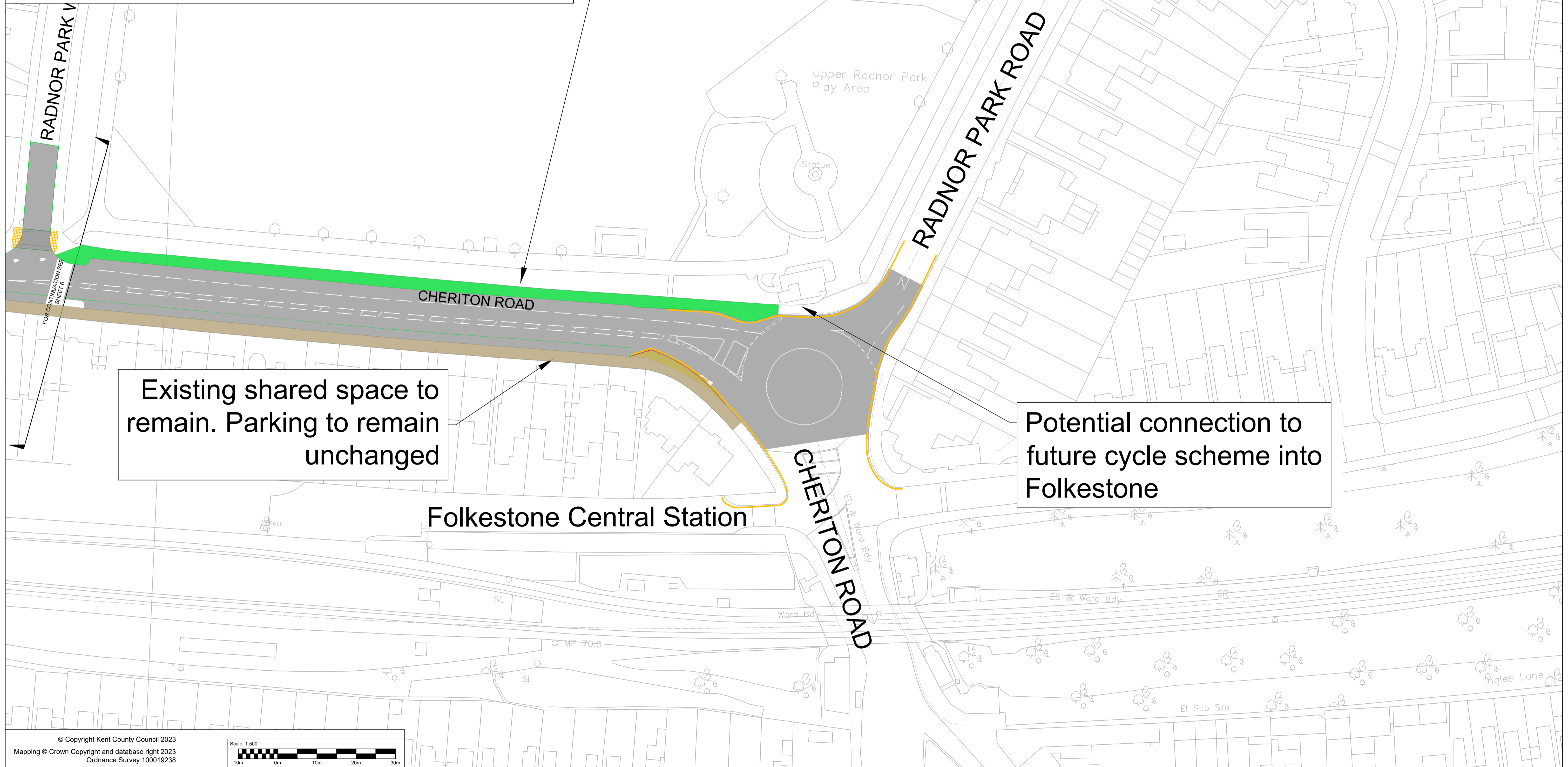
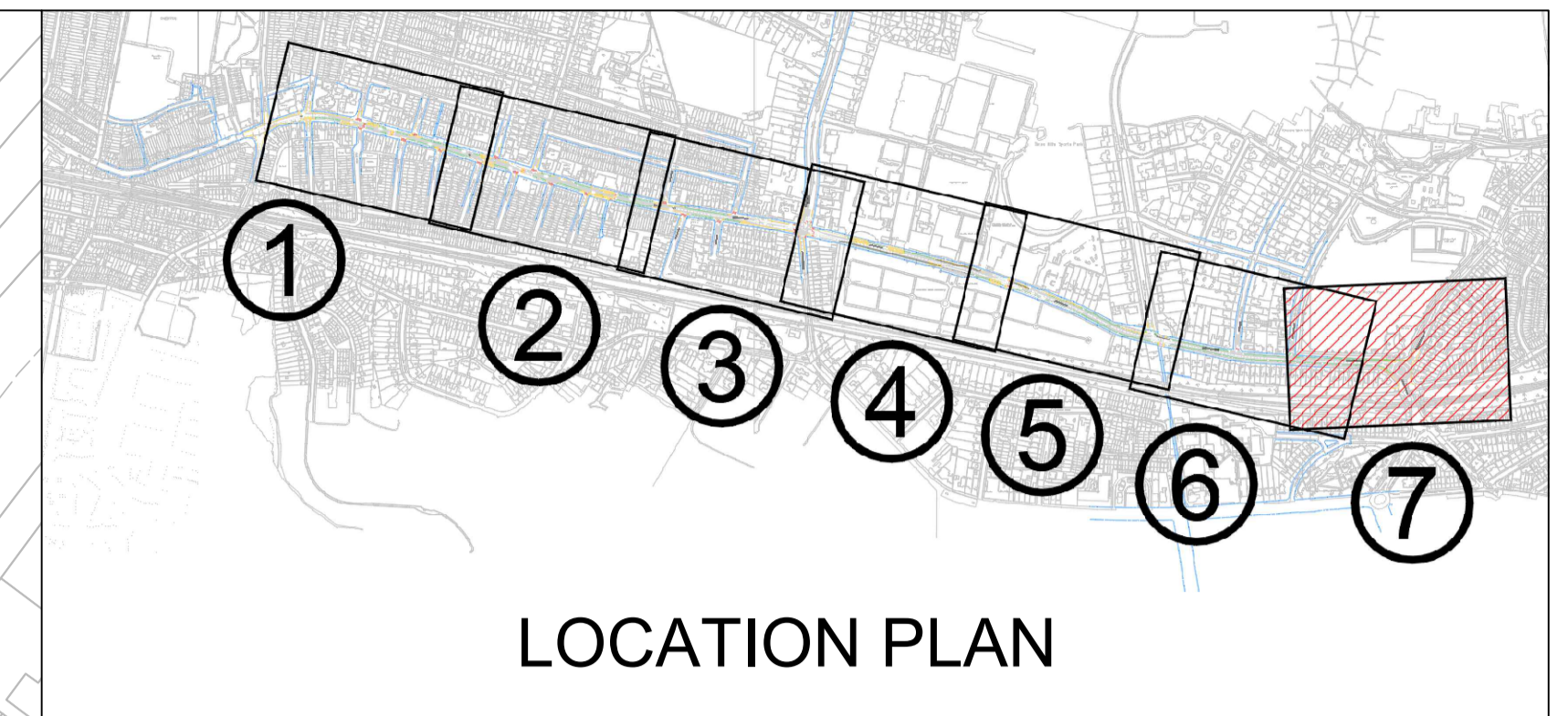


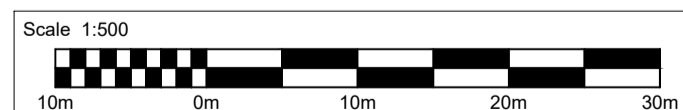
EXAMPLE CROSS-SECTION OF RADNOR PARK

Radnor Park

Existing footway to be converted to cycleway only. Pedestrians to continue using inner footway within Radnor Park



© Copyright Kent County Council 2023  
Mapping © Crown Copyright and database right 2023  
Ordnance Survey 100019238



ACTIVE TRAVEL IMPROVEMENTS - CHERITON TO FOLKESTONE CENTRAL RAILWAY STATION  
CONSULTATION SCHEME LAYOUT – SHEET 7 (RADNOR PARK)

